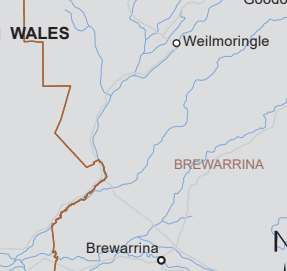
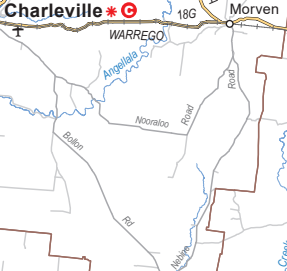
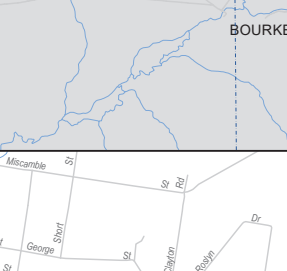
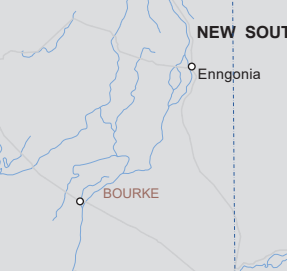
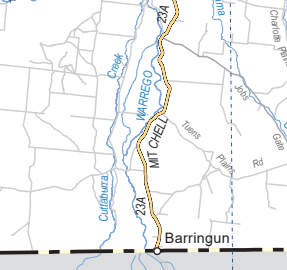
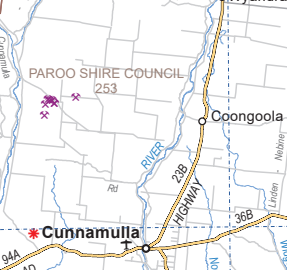
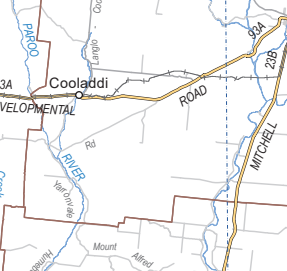
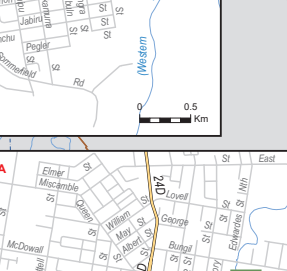
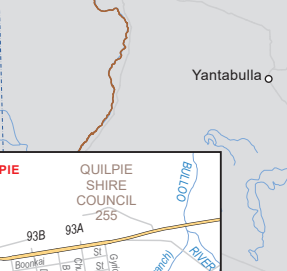
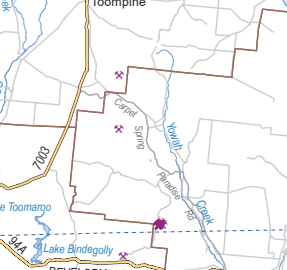
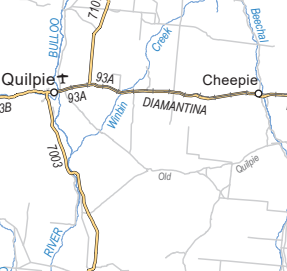
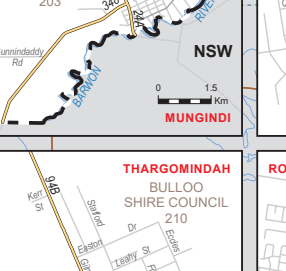
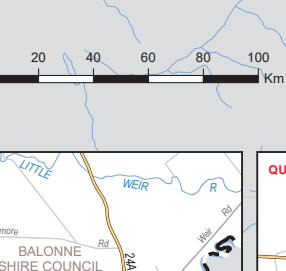
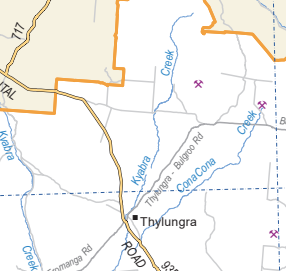
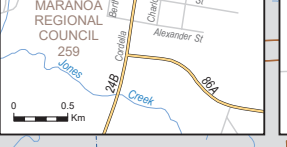
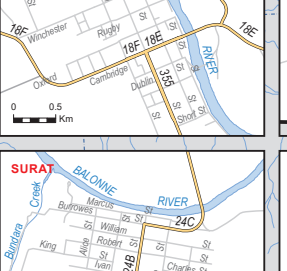
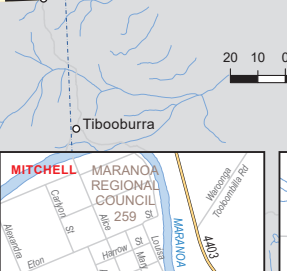
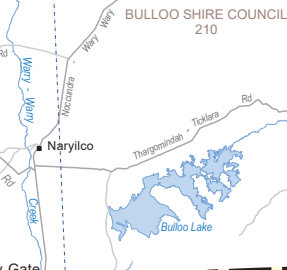
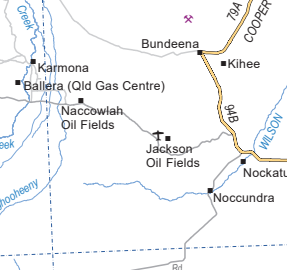
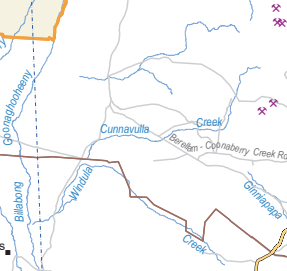
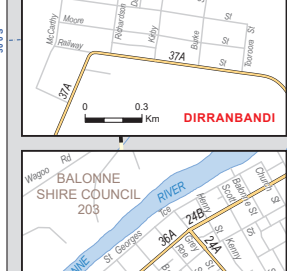
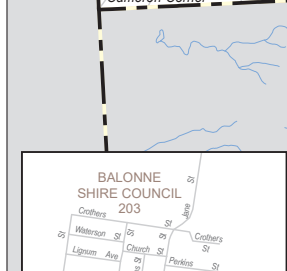
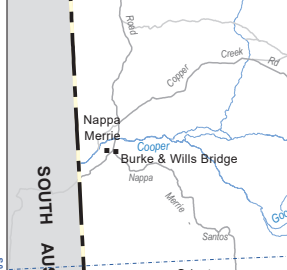
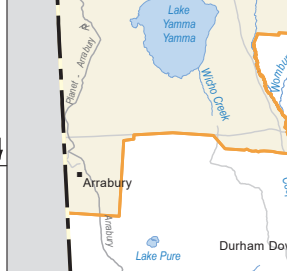


13A LANDSBOROUGH HIGHWAY (Morven - Augathella)	36B BALONNE HIGHWAY (Bolon - Cunnamulla)
13B LANDSBOROUGH HIGHWAY (Augathella - Tambo)	37A CASTLEREAGH HIGHWAY (St. George - Hebel)
18D WARREGO HIGHWAY (Miles - Roma)	78A COOPER DEVELOPMENTAL ROAD (Surat - Tara)
18E WARREGO HIGHWAY (Roma - Mitchell)	86A SURAT DEVELOPMENTAL ROAD (Charleville - Morven)
18F WARREGO HIGHWAY (Mitchell - Morven)	93A DIAMANTINA DEVELOPMENTAL ROAD (Charleville - Quilpie)
18G WARREGO HIGHWAY (Morven - Charleville)	93B DIAMANTINA DEVELOPMENTAL ROAD (Morven - Charleville)
23A MITCHELL HIGHWAY (Barrington - Cunnamulla)	94A BULLOO DEVELOPMENTAL ROAD (Quilpie - Bundena)
23B MITCHELL HIGHWAY (Cunnamulla - Charleville)	94B BULLOO DEVELOPMENTAL ROAD (Thargomindah - Bundena)
23C MITCHELL HIGHWAY (Charleville - Augathella)	344 ROMA - CONDMINE ROAD
24A CARNARVON HIGHWAY (Mungindi - St. George)	348 THE BORDER - CARNARVON HIGHWAY CONNECTION ROAD
24B CARNARVON HIGHWAY (St. George - Surat)	355 MITCHELL - ST. GEORGE ROAD
24C CARNARVON HIGHWAY (Surat - Roma)	3501 ROMA - SOUTHERN ROAD
24D CARNARVON HIGHWAY (Roma - Injune)	4302 JACKSON - WANDOMAN ROAD
24E CARNARVON HIGHWAY (Injune - Rolleston)	4397 ROMA - TAROOM ROAD
31B BARWON HIGHWAY (Talwood - Nindigully)	4403 MITCHELL - FOREST VALE ROAD
35A MOONIE HIGHWAY (Dalby - St. George)	7001 HUNGERFORD ROAD
36A BALONNE HIGHWAY (St. George - Bolton)	7003 QUILPIE - THARGOMINDAH ROAD
	7101 QUILPIE - ADAVALE ROAD
	7103 BLACKALL - ADAVALE ROAD



Note: Local government numbers shown on this map are specific to TMR. For details refer to the Administrative Boundaries map on the TMR's web site.
<http://www.tmr.qld.gov.au/Travel-and-transport/Maps-and-guides/Queensland-State-controlled-roads-and-regions.aspx>

PLACE	POPULATION	SYMBOL
CAPITAL CITY	(10,001 -)	■
MAJOR CENTRE	(2,501 - 10,000)	●
TOWN	(1,001 - 2,500)	○
	(201 - 1,000)	○
	(0 - 200)	○

TOOWOOMBA

L.G.'s
ROADS/s
JOB NUMBER/s
JOB SITE
FROM
(Site of proposed job shown in red)

LEGEND

STATE-CONTROLLED ROAD	—————
FUTURE STATE-CONTROLLED ROAD	—————
OTHER ROAD	—————
DISTRICT BOUNDARY	—————
LOCAL GOVERNMENT BOUNDARY	—————
RAILWAY	—————
OPERATING MINE / AIRPORT	✱ ✈ ✕
CUSTOMER SERVICE CENTRE	○
ALL CUSTOMER SERVICES	○
TRANSIT AND MAIN ROADS OFFICES	○
PDO REGION / DISTRICT OFFICE	○
ROADTEK DEPOT	○
ROADTEK SATELLITE DEPOT	○
PROJECTION: Map Grid of Australia, Zone 55	
DATUM: Geocentric Datum of Australia, 2020	

